




## Directions

-  Start - Head out the main entrance, and turn left onto Harbor Island Drive. *0 mi*


---

-  Turn left onto Harbor Island Drive *0.05 mi*


---

-  Custom audio message *0.06 mi*


---

-  Stay left - Follow the foot path away from Harbor Island Drive. *0.11 mi*


---

-  Custom audio message *0.11 mi*


---


-  Head straight onto Bayshore Bikeway *0.21 mi*

---


-  - Cancer Survivor's Park is a waterfront park featuring plaques & sculptures dedicated to cancer survivors & their families. - Cancer Survivor's Park on your right *0.26 mi*

---


-  Turn right *0.74 mi*

-  - This park boasts a sandy beach, public art displays, and pristine marina views. Its unique location gives you a glance at an important moment in the history of San Diego: the 1769 meeting of the Gaspar DePortola and Father Junípero Serra expeditions. - Spanish Landing Beach on your right *0.86 mi*


---

-  - The turn around is coming up in about 100 meters, just before the pathway forks *0.94 mi*


---

-  Turnaround - Follow the same path, back to the hotel. *1.01 mi*


---

-  Custom audio message *1.02 mi*

---

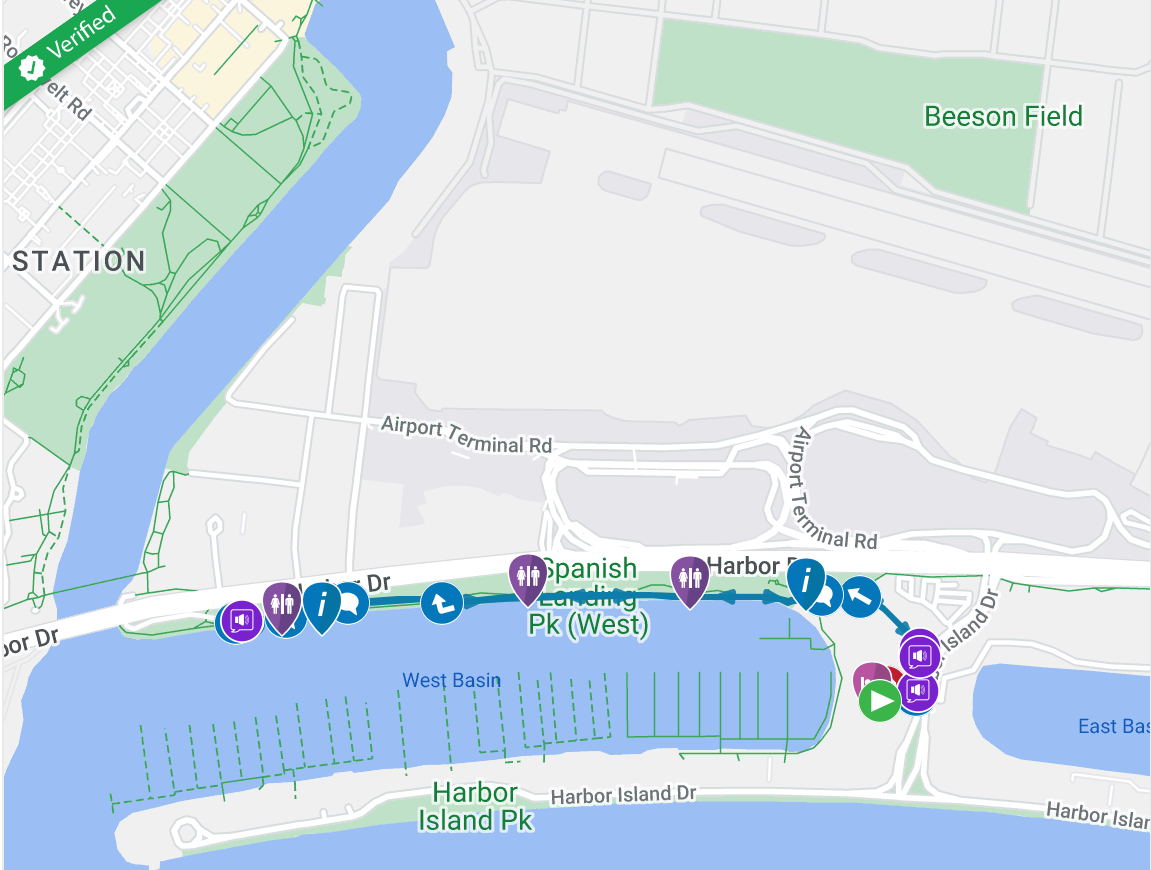
-  Custom audio message *1.92 mi*


---

-  End - Great job! Way to get out there! *2.01 mi*



## 2-mile Spanish Landing Beach - Sheraton San Diego





**WOMEN IN PUBLIC FINANCE**

North San Diego Bay

Distance <b>2.01 mi</b>	Elevation <b>3 ft</b>
----------------------------	--------------------------

Google

Map data ©2024 Google, INEGI